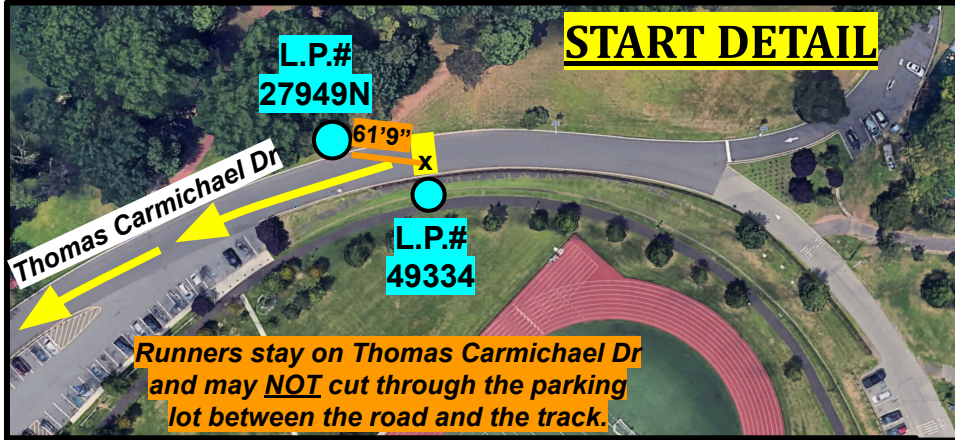




USATF Certificate
 NJ24011JLW
 Effective: 02/03/2024
 Through: 12/31/2034

WEEQUAHIC PARK 5K CHALLENGE

Newark, NJ



START DETAIL

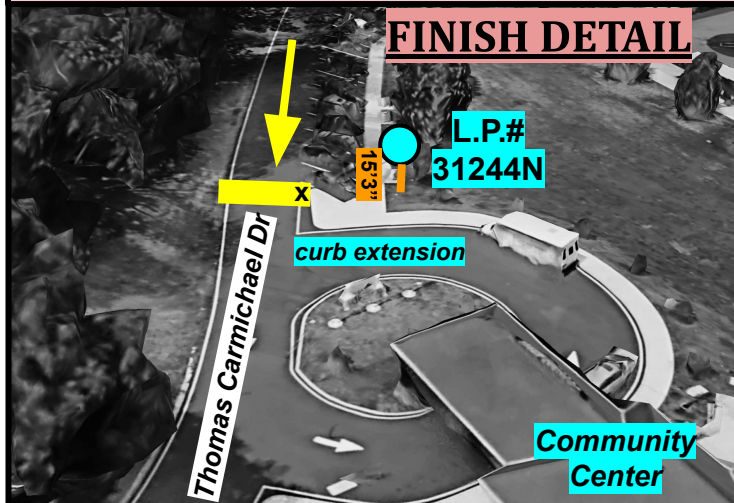
L.P.#
27949N

L.P.#
49334

Runners stay on Thomas Carmichael Dr and may **NOT** cut through the parking lot between the road and the track.

START: On Thomas Carmichael Dr, near the NW corner of the track. Even with the black light pole (L.P.) #49334 on the left (S) side. 61'9" measured directly from MagNail (x) to L.P. #27949N, which is on the right (N) side. [40.700902, -74.200629](#)

FINISH: On Thomas Carmichael Dr, before (N of) the Community Center. 15'3" after (S of) L.P. #31244N and one foot after (S of) the N edge of the curb extension next to the final parking space before the circle in front of the Community Center. [40.701564, -74.199479](#)

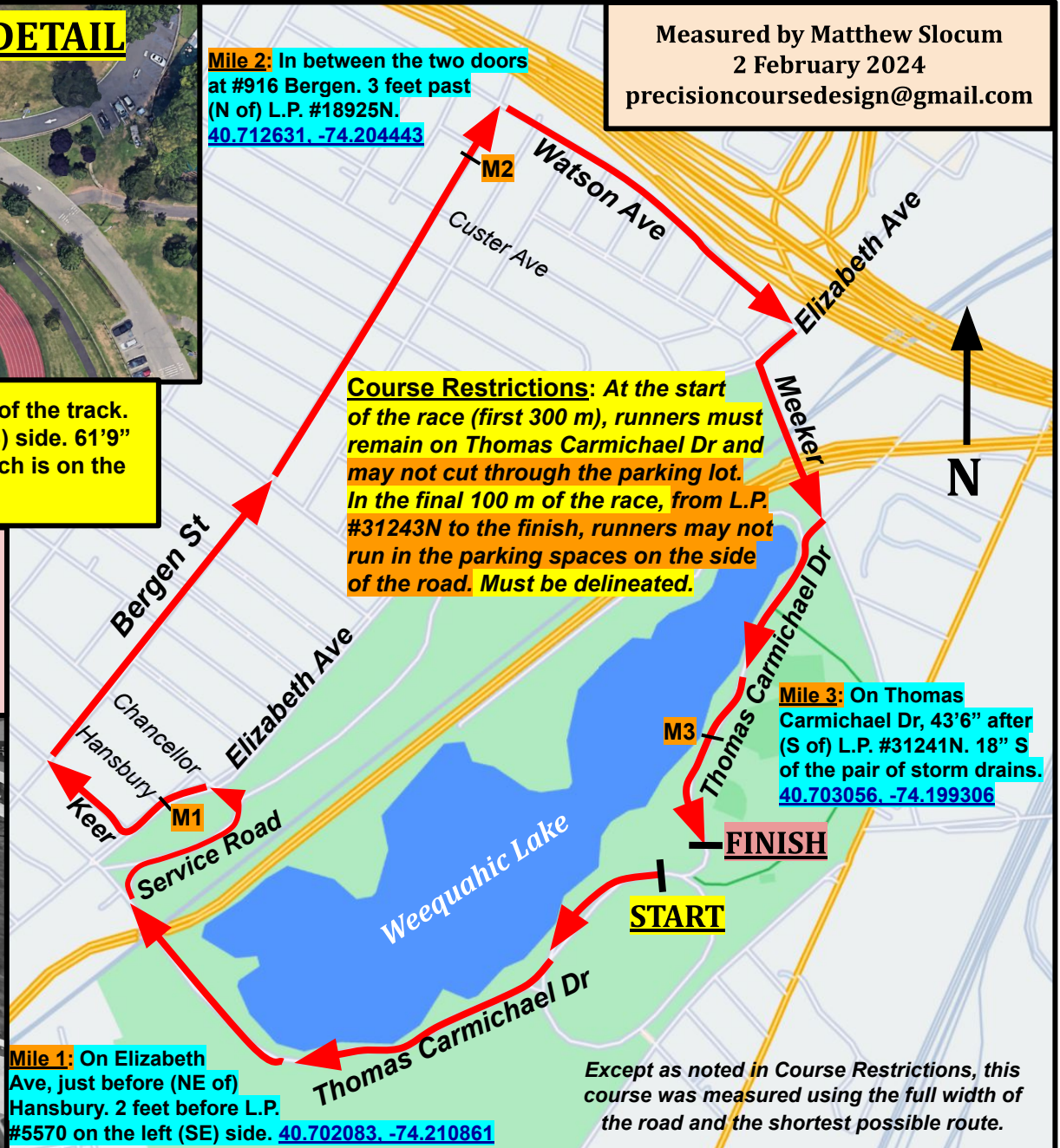


FINISH DETAIL

L.P.#
31244N

curb extension

Community Center



Measured by Matthew Slocum
 2 February 2024
precisioncoursedesign@gmail.com

Mile 2: In between the two doors at #916 Bergen. 3 feet past (N of) L.P. #18925N. [40.712631, -74.204443](#)

Course Restrictions: At the start of the race (first 300 m), runners must remain on Thomas Carmichael Dr and may not cut through the parking lot. In the final 100 m of the race, from L.P. #31243N to the finish, runners may not run in the parking spaces on the side of the road. Must be delineated.

Mile 3: On Thomas Carmichael Dr, 43'6" after (S of) L.P. #31241N. 18" S of the pair of storm drains. [40.703056, -74.199306](#)

Mile 1: On Elizabeth Ave, just before (NE of) Hansbury. 2 feet before L.P. #5570 on the left (SE) side. [40.702083, -74.210861](#)

Except as noted in Course Restrictions, this course was measured using the full width of the road and the shortest possible route.